









John M. & Eileen R. Weeks Conservation Area

-  Blazed Trails
-  Unmaintained Trails & Old Logging Rds.
-  Haul Road Trail
-  Overlook
-  Paved Roads
-  Class V/VI Roads & SnowMo Trails.
-  Wetlands
-  Streams

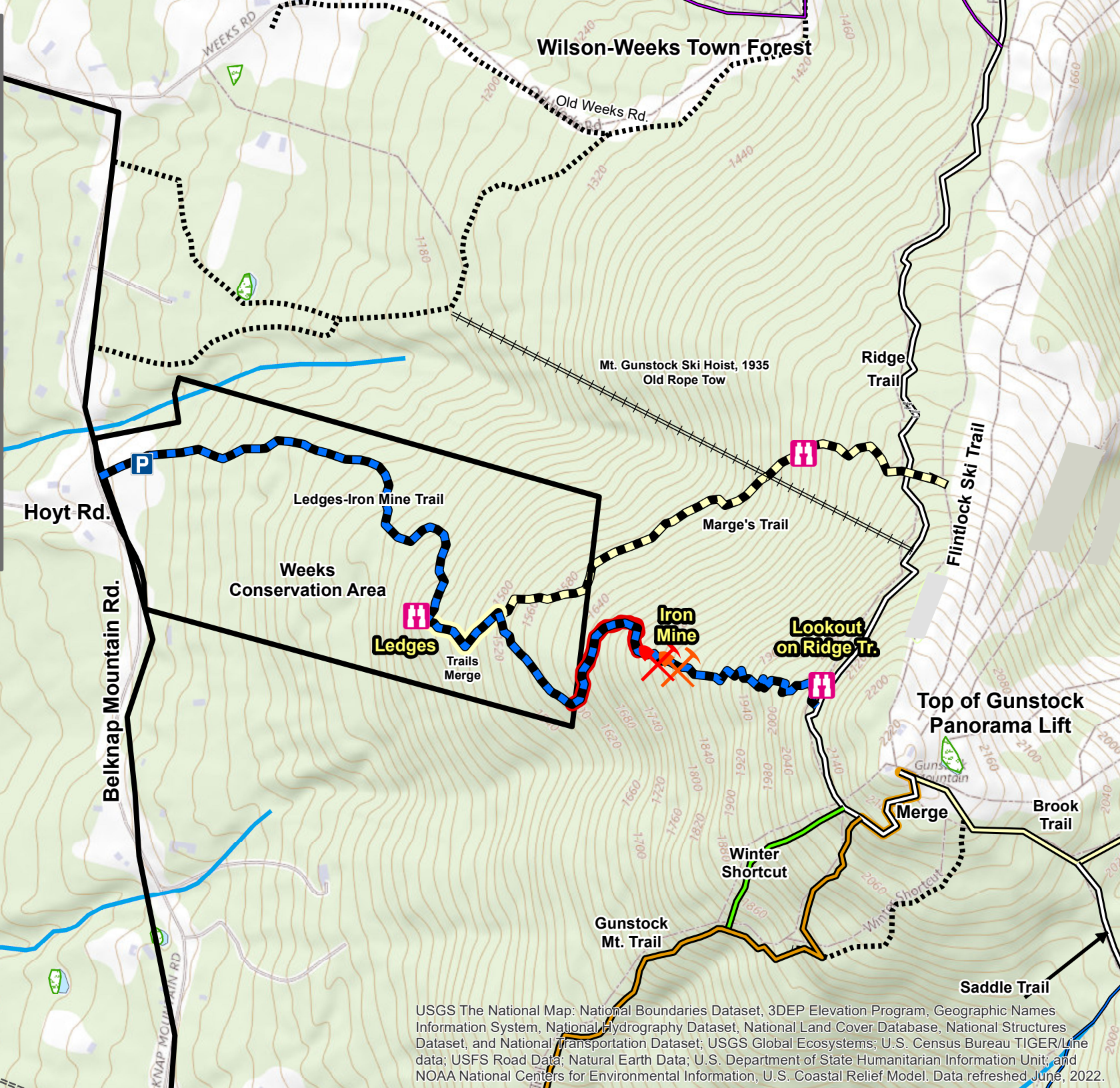


Magnetic north approx. 15.3 deg. West
Contour interval 20 feet

0 150 300
Meters

Lakes Region Conservation Trust
Conservation Easement Holder

Map by Weldon Bosworth - 7/27/2022
Not responsible for errors or omissions.



Many of these trails are on private property. Please respect the landowner's rights and use these trails with care!

USGS The National Map: National Boundaries Dataset, 3DEP Elevation Program, Geographic Names Information System, National Hydrography Dataset, National Land Cover Database, National Structures Dataset, and National Transportation Dataset; USGS Global Ecosystems; U.S. Census Bureau TIGER/Line data; USFS Road Data; Natural Earth Data; U.S. Department of State Humanitarian Information Unit; and NOAA National Centers for Environmental Information, U.S. Coastal Relief Model. Data refreshed June, 2022.