








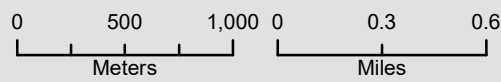



Belknap Range Trails

This trail map is dedicated to Dave Roberts who created the first comprehensive hiking map of the Belknap Mountain Range.

-  Belknap Range Trail
-  Conservation Land
-  Gates
-  Paved Roads
-  Class V/VI Roads & SnowMo Trails.
-  Blazed Trails
-  Iron Mine
-  Wetlands
-  Streams



Map by Weldon Bosworth - 12/16/2022

Trails GPS'd by R. Andrews, S. Zimmer & W. Bosworth
 Reviewed by Hal Graham, Steve Zimmer & Dan Tinkham.
 GIS help - Norma Sorgman

Not responsible for errors or omissions

Many of these trails are on private property. Please respect the landowner's rights and use these trails with care

